COVID - 19
KERALA

Local Self Governments (LSG) requiring Special Attention based on Containment Zones (CZ) (28-11-2020)

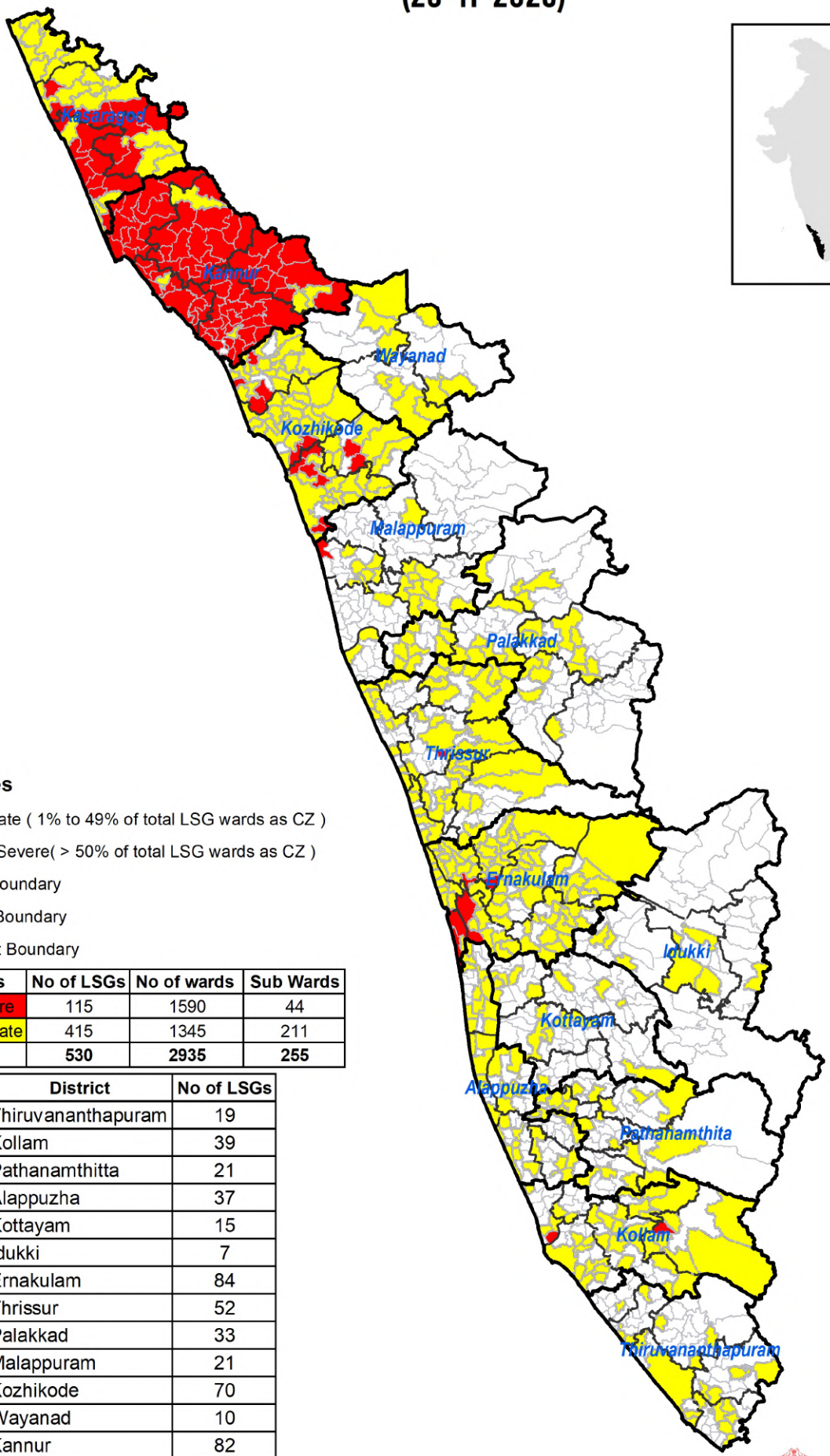

Legend

LSG classes

- Moderate (1% to 49% of total LSG wards as CZ)
- Red - Severe(> 50% of total LSG wards as CZ)
- LSG Boundary
- Taluk Boundary
- District Boundary

Sl No	Class	No of LSGs	No of wards	Sub Wards
1	Severe	115	1590	44
2	Moderate	415	1345	211
Total		**530**	**2935**	**255**

Dst. Code	District	No of LSGs
1	Thiruvananthapuram	19
2	Kollam	39
3	Pathanamthitta	21
4	Alappuzha	37
5	Kottayam	15
6	Idukki	7
7	Ernakulam	84
8	Thrissur	52
9	Palakkad	33
10	Malappuram	21
11	Kozhikode	70
12	Wayanad	10
13	Kannur	82
14	Kasaragod	40
TOTAL		**530**

COVID - 19
THIRUVANANTHAPURAM

Local Self Governments(LSG) requiring Special Attention based on Containment Zones (CZ) (28-11-2020)

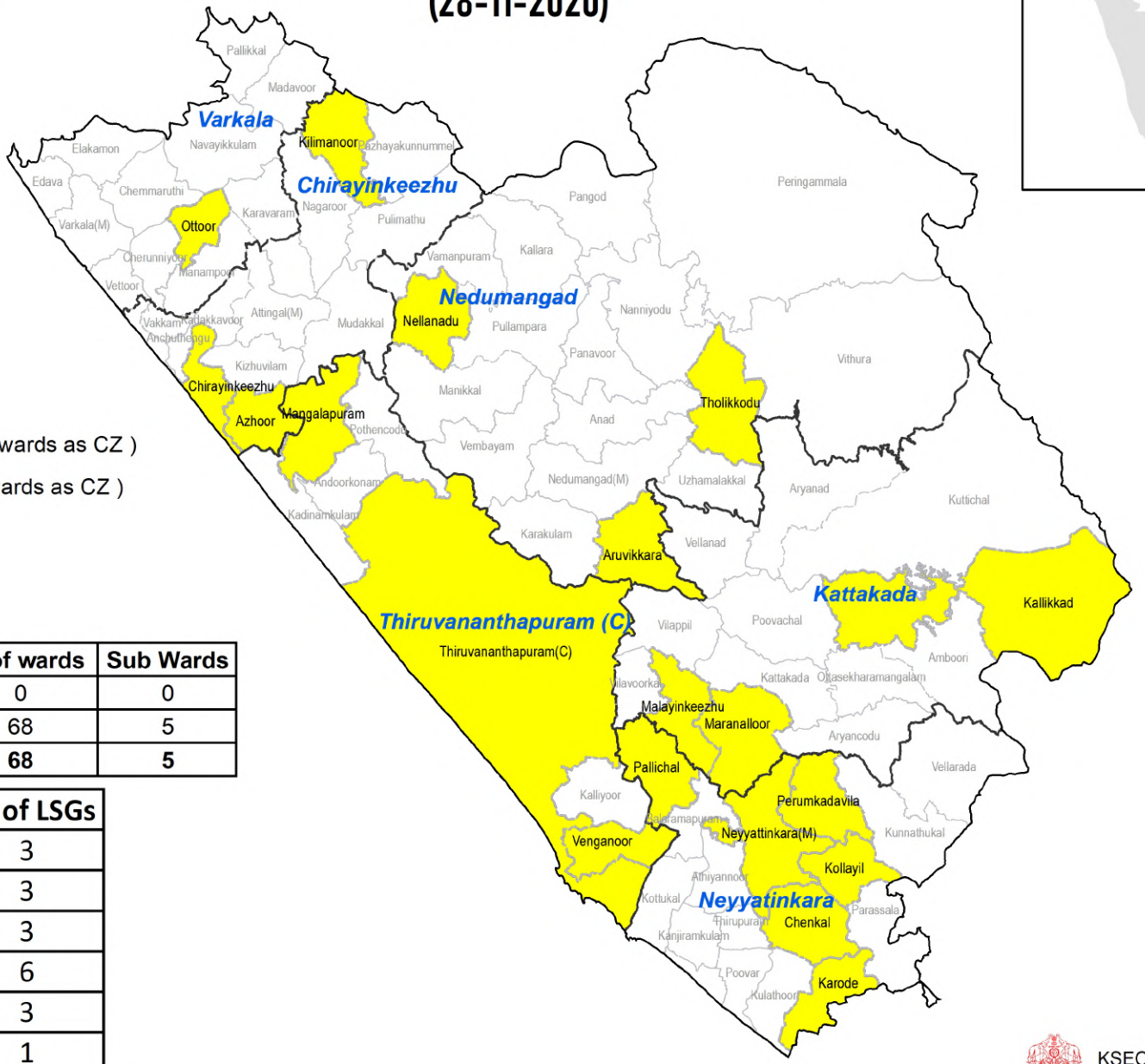

Legend

LSG classes

- Moderate (1% to 49% of total LSG wards as CZ)
- Red - Severe(> 50% of total LSG wards as CZ)
- LSG Boundary
- Taluk Boundary
- District Boundary

Sl No	Class	No of LSGs	No of wards	Sub Wards
1	Severe	0	0	0
2	Moderate	19	68	5
Total		**19**	**68**	**5**

Sl No	Taluk	No of LSGs
1	Chirayinkeezhu	3
2	Kattakada	3
3	Nedumangad	3
4	Neyyatinkara	6
5	Thriuvananthapuram	3
6	Varkala	1
Total		**19**

COVID - 19
KOLLAM

Local Self Governments(LSG) requiring Special Attention based on Containment Zones (CZ) (28-11-2020)

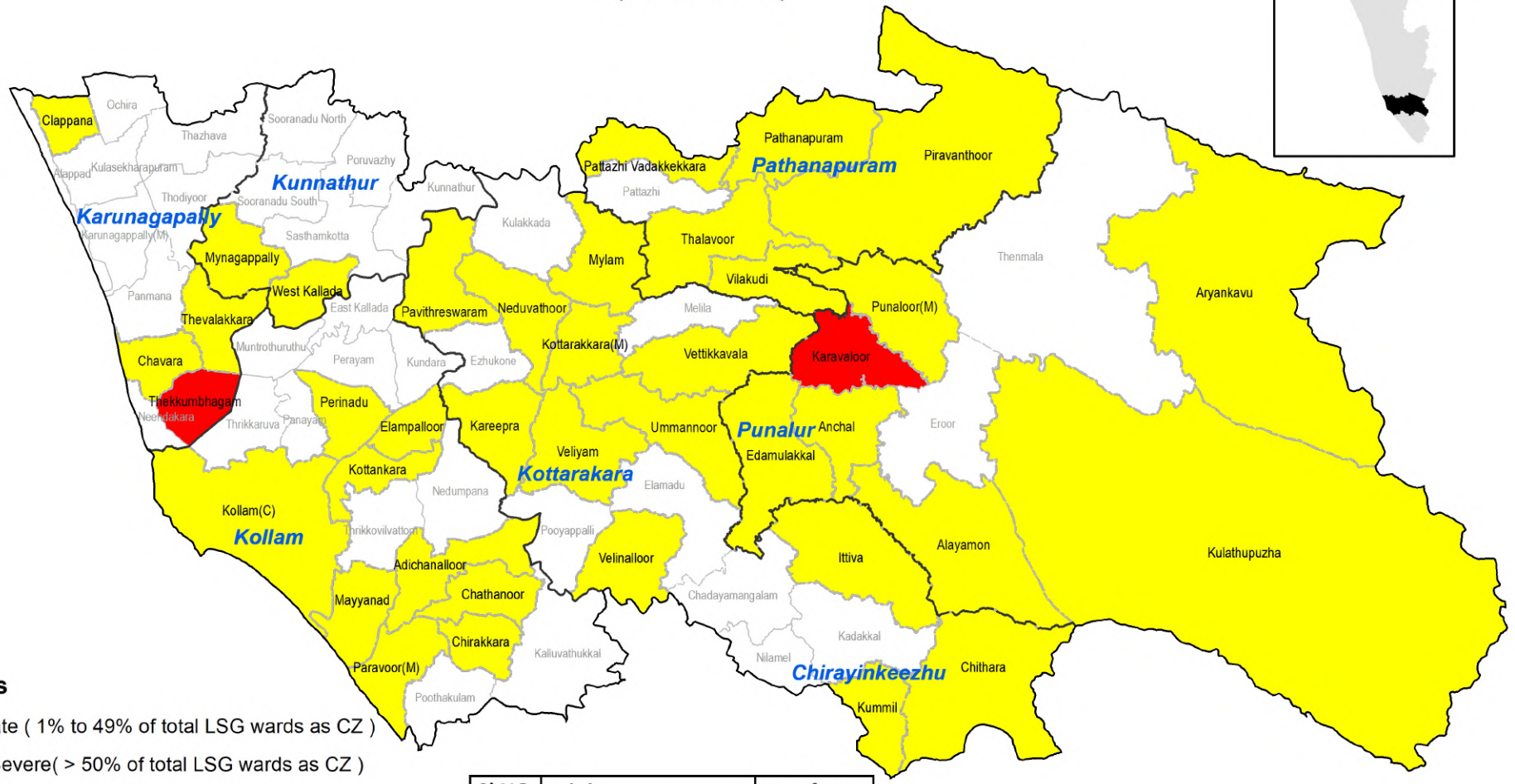

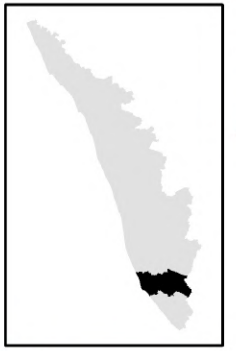

N

Legend

LSG classes

- Moderate (1% to 49% of total LSG wards as CZ)
- Red - Severe(> 50% of total LSG wards as CZ)
- LSG Boundary
- Taluk Boundary
- District Boundary

Sl No	Class	No of LSGs	No of wards	Sub Wards
1	Severe	2	25	0
2	Moderate	37	94	24
Total		**39**	**119**	**24**

Sl NO	Taluk	No of LSGs
1	Karunagapally	4
2	Kollam	9
3	Kottarakara	12
4	Kunnathur	2
5	Pathanapuram	5
6	Punalur	7
TOTAL		**39**

KSEOC, KSDMA

External boundaries are not verified. Reference purpose only.

0 62.5 125 250 375 500 Km

COVID - 19
PATHANAMTHITTA

Local Self Governments (LSG) requiring Special Attention based on Containment Zones (CZ) (28-11-2020)

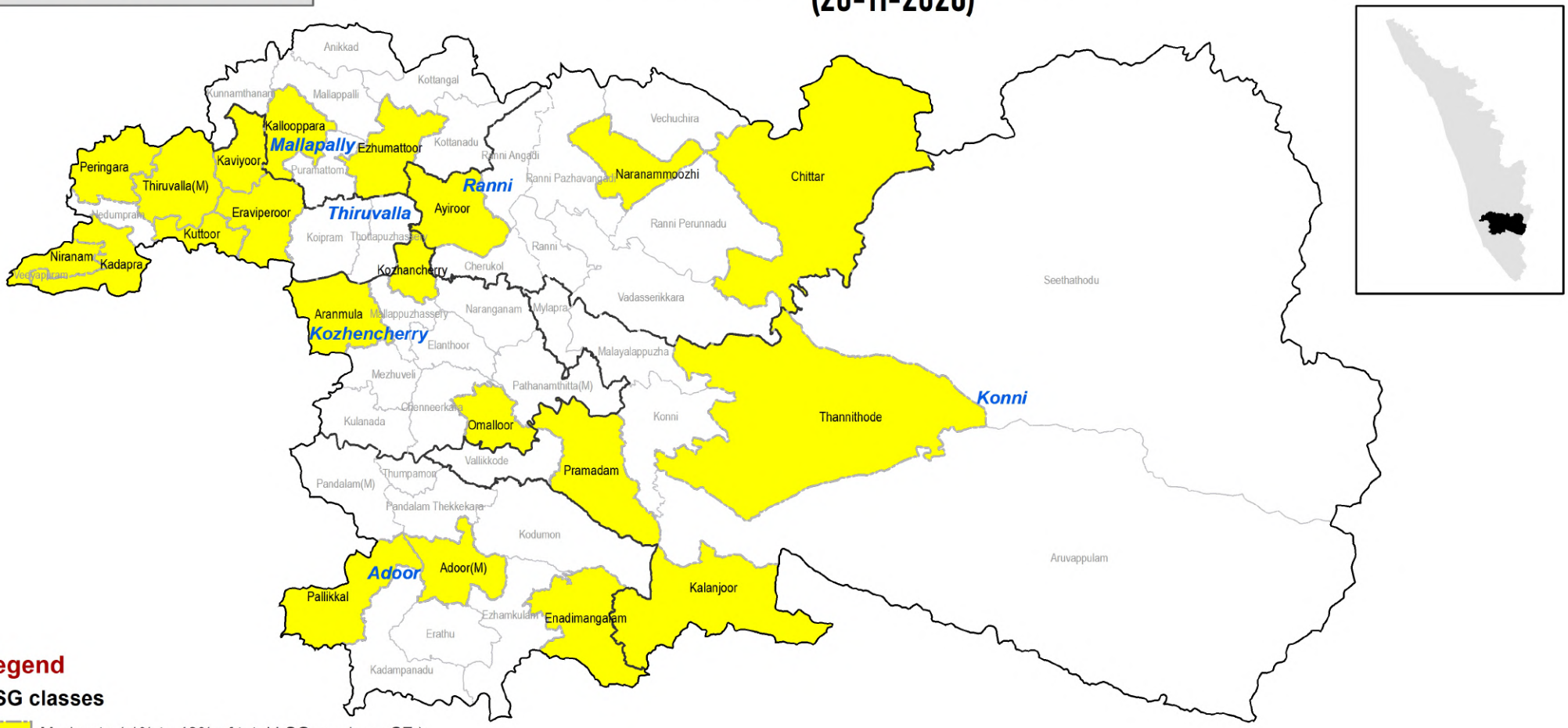

Legend

LSG classes

- Moderate (1% to 49% of total LSG wards as CZ)
- Red - Severe(> 50% of total LSG wards as CZ)
- LSG Boundary
- Taluk Boundary
- District Boundary

Sl No	Class	No of LSGs	No of wards	Sub Wards
1	Severe	0	0	0
2	Moderate	21	28	14
Total		**21**	**28**	**14**

Sl No	Taluk	No of LSGs
1	Adoor	3
2	Konni	3
3	Kozhencherry	3
4	Mallapally	2
5	Ranni	3
6	Thiruvalla	7
TOTAL		**21**

KSEOC, KSDMA

External boundaries are not verified. Reference purpose only.

Km 0 2 4 8 12 16

COVID - 19
ALAPPUZHA

Local Self Governments(LSG) requiring Special Attention based on Containment Zones (CZ) (28-11-2020)

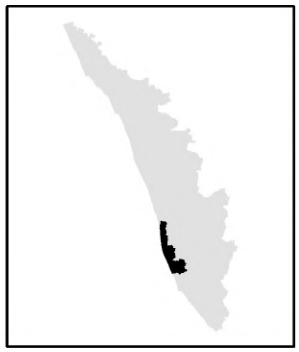

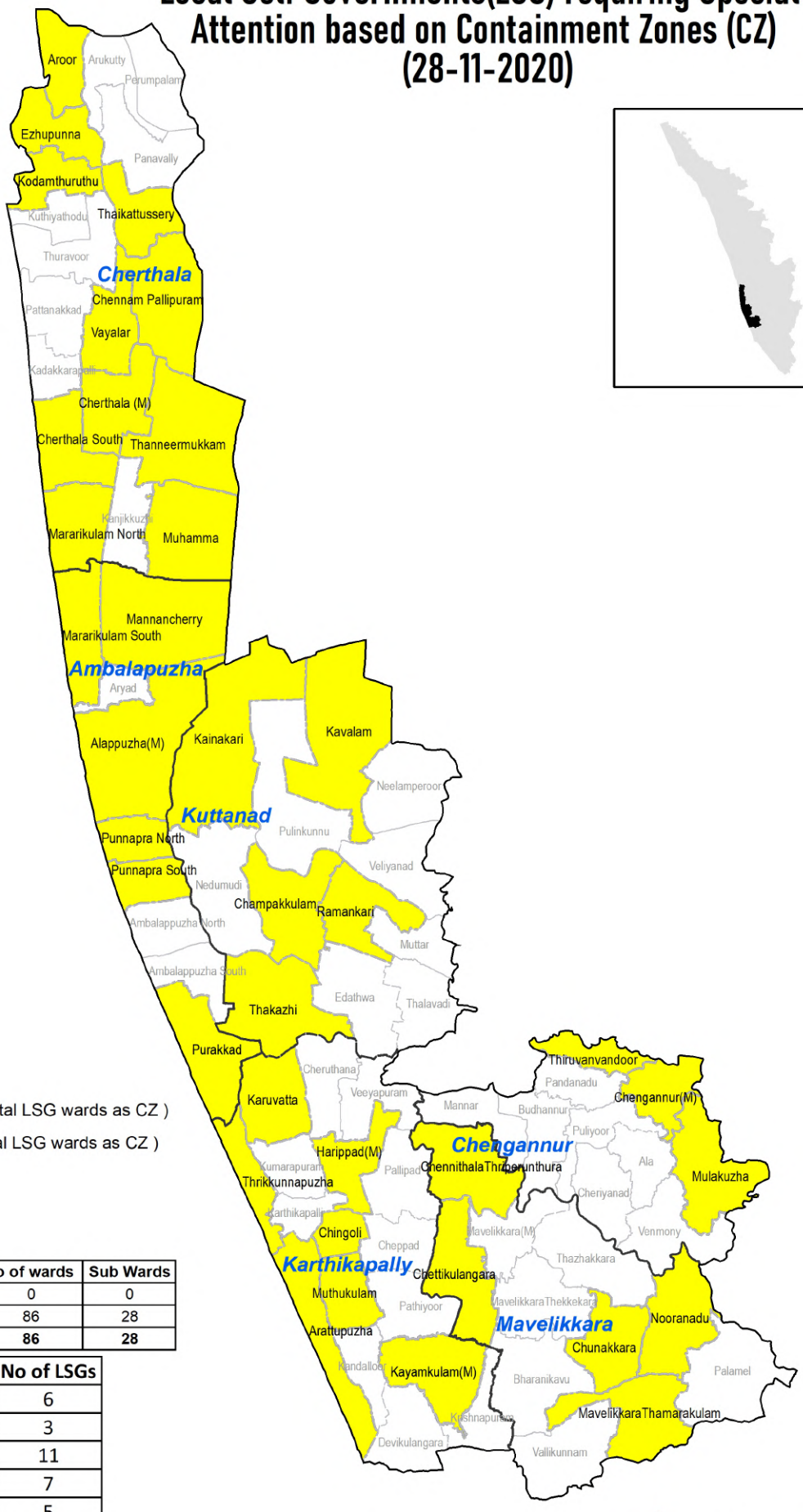

Legend

LSG classes

- Moderate (1% to 49% of total LSG wards as CZ)
- Red - Severe(> 50% of total LSG wards as CZ)
- LSG Boundary
- Taluk Boundary
- District Boundary

Sl No	Class	No of LSGs	No of wards	Sub Wards
1	Severe	0	0	0
2	Moderate	37	86	28
Total		**37**	**86**	**28**

Sl No	Taluk	No of LSGs
1	Ambalapuzha	6
2	Chengannur	3
3	Cherthala	11
4	Karthikapally	7
5	Kuttanad	5
6	Mavelikkara	5
TOTAL		**37**

KSEOC, KSDMA

External boundaries are not verified. Reference purpose only.

Km 0 1.5 3 6 9 12

COVID - 19
KOTTAYAM

Local Self Governments(LSG) requiring Special Attention based on Containment Zones (CZ) (28-11-2020)

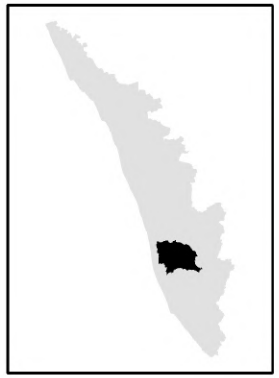

N

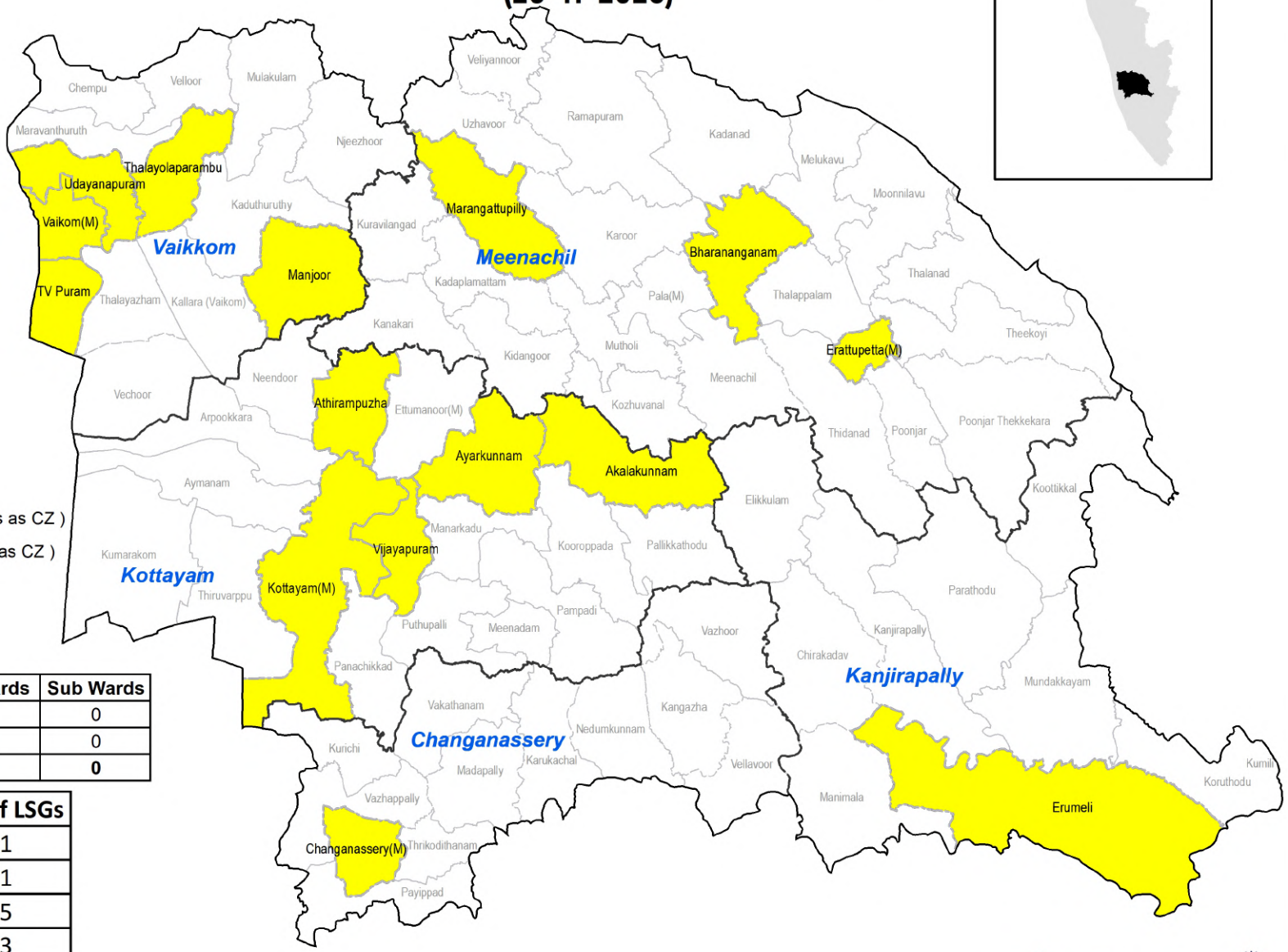

Legend

LSG classes

- Moderate (1% to 49% of total LSG wards as CZ)
- Red - Severe(> 50% of total LSG wards as CZ)
- LSG Boundary
- Taluk Boundary
- District Boundary

Sl No	Class	No of LSGs	No of wards	Sub Wards
1	Severe	0	0	0
2	Moderate	15	20	0
Total		**15**	**20**	**0**

Sl NO	Taluk	No of LSGs
1	Changanassery	1
2	Kanjirapally	1
3	Kottayam	5
4	Meenachil	3
5	Vaikkom	5
TOTAL		**15**

KSEOC, KSDMA

External boundaries are not verified. Reference purpose only.

Km
0 1.5 3 6 9 12

COVID - 19
IDUKKI

Local Self Governments(LSG) requiring Special Attention based on Containment Zones (CZ) (28-11-2020)

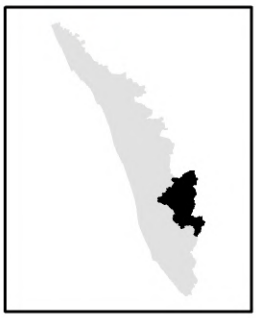

N

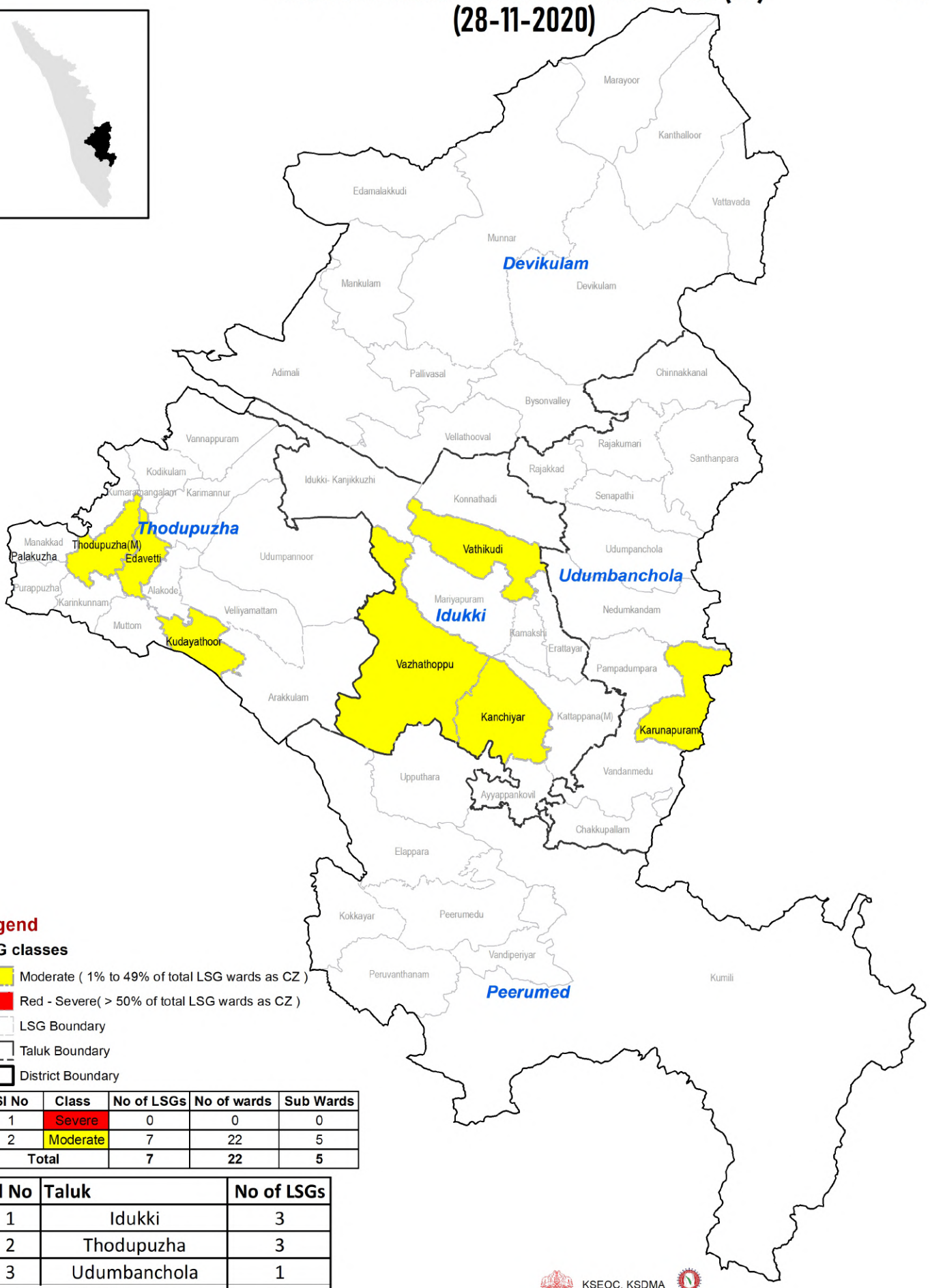

Legend

LSG classes

- Moderate (1% to 49% of total LSG wards as CZ)
- Red - Severe(> 50% of total LSG wards as CZ)
- LSG Boundary
- Taluk Boundary
- District Boundary

Sl No	Class	No of LSGs	No of wards	Sub Wards
1	Severe	0	0	0
2	Moderate	7	22	5
Total		**7**	**22**	**5**

Sl No	Taluk	No of LSGs
1	Idukki	3
2	Thodupuzha	3
3	Udumbanchola	1
TOTAL		**7**

KSEOC, KSDMA

External boundaries are not verified. Reference purpose only.

0 50 100 200 300 400
Km

COVID - 19
ERNAKULAM

Local Self Governments (LSG) requiring Special Attention based on Containment Zones (CZ) (28-11-2020)

N

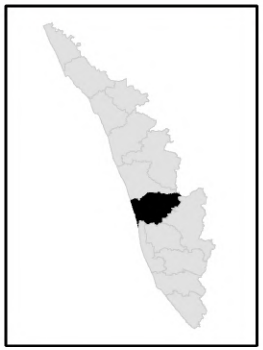

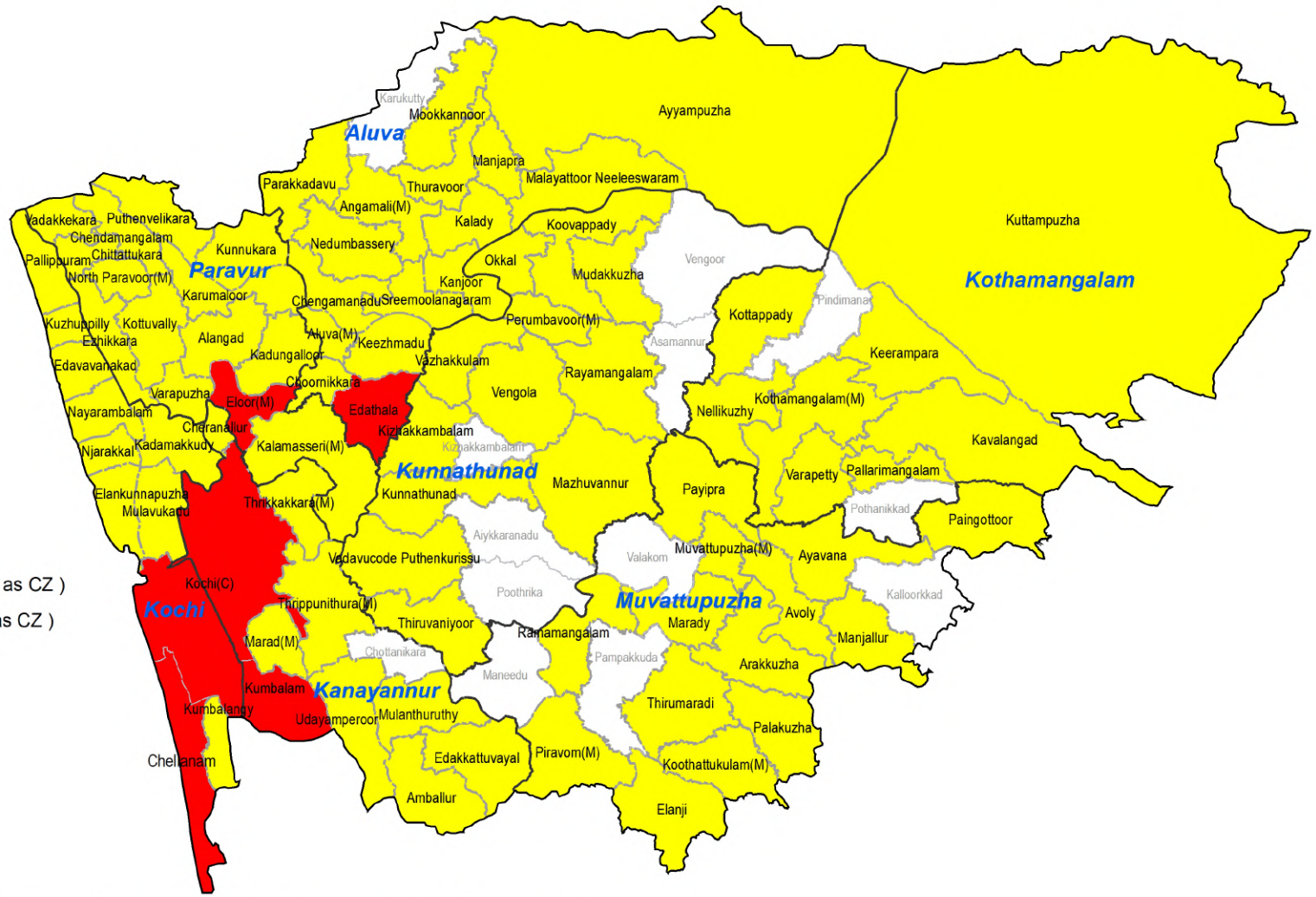

Legend

LSG classes

- Moderate (1% to 49% of total LSG wards as CZ)
- Red - Severe(> 50% of total LSG wards as CZ)
- LSG Boundary
- Taluk Boundary
- District Boundary

Sl No	Taluk	No of LSGs
1	Aluva	16
2	Kanayannur	10
3	Kochi	10
4	Kothamangalam	8
5	Kunnathunad	12
6	Muvattupuzha	14
7	Paravur	14
TOTAL		**84**

Sl No	Class	No of LSGs	No of wards	Sub Wards
1	Severe	5	112	5
2	Moderate	79	328	72
Total		**84**	**440**	**77**

KSEOC, KSDMA

External boundaries are not verified. Reference purpose only.

0 1.75 3.5 7 10.5 14 Km

COVID - 19
THRISSUR

Local Self Governments(LSG) requiring Special Attention based on Containment Zones (CZ) (28-11-2020)

N

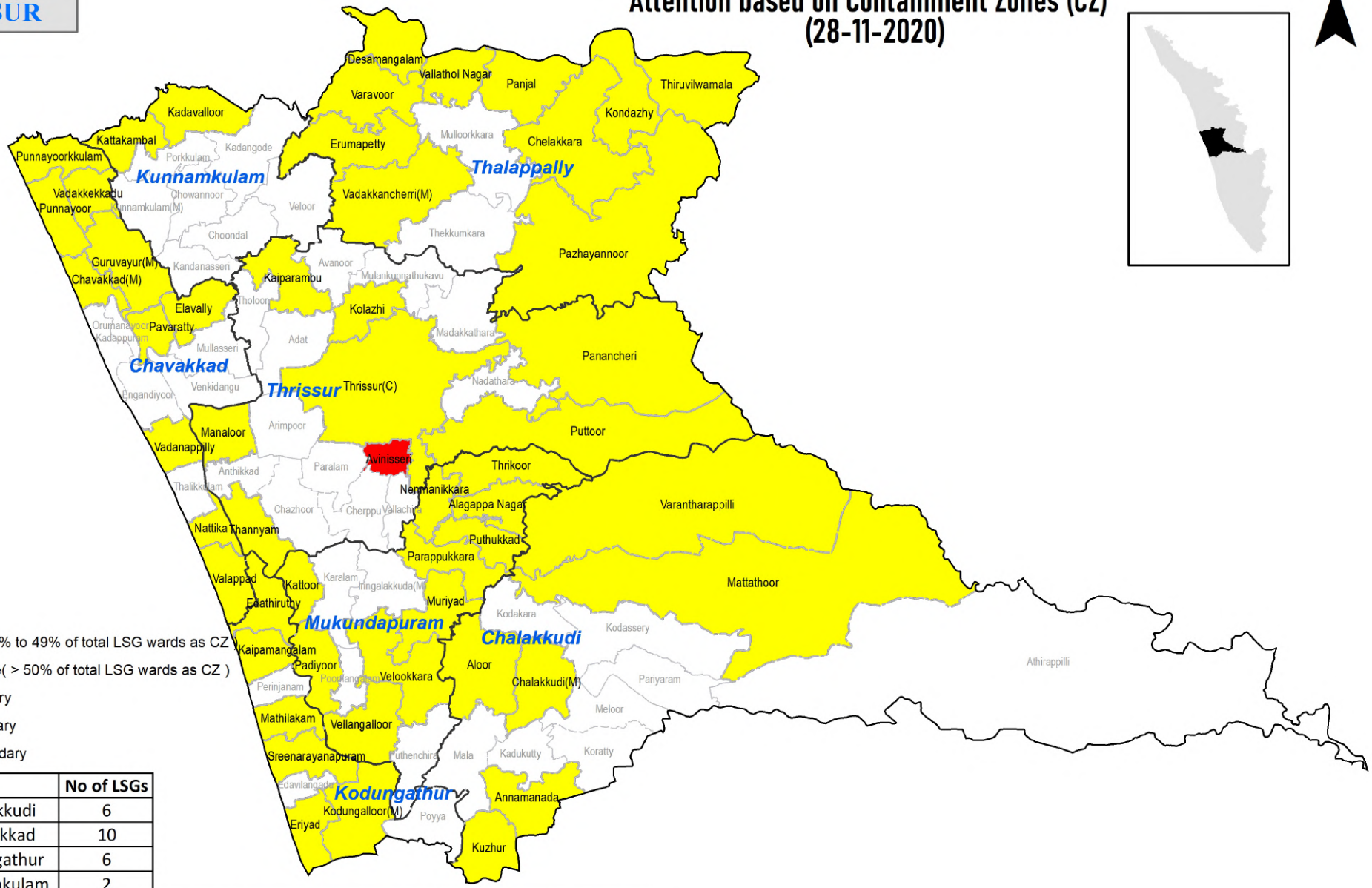

Legend

LSG classes

- Moderate (1% to 49% of total LSG wards as CZ)
- Red - Severe(> 50% of total LSG wards as CZ)
- LSG Boundary
- Taluk Boundary
- District Boundary

Sl No	Taluk	No of LSGs
1	Chalakkudi	6
2	Chavakkad	10
3	Kodungathur	6
4	Kunnamkulam	2
5	Mukundapuram	10
6	Thalappally	10
7	Thrissur	8
TOTAL		**52**

Sl No	Class	No of LSGs	No of wards	Sub Wards
1	Severe	1	13	0
2	Moderate	51	114	20
Total		**52**	**127**	**20**

KSEOC, KSDMA

External boundaries are not verified. Reference purpose only.

0 55 110 220 330 440 Km

COVID - 19
PALAKKAD

Local Self Governments(LSG) requiring Special Attention based on Containment Zones (CZ) (28-11-2020)

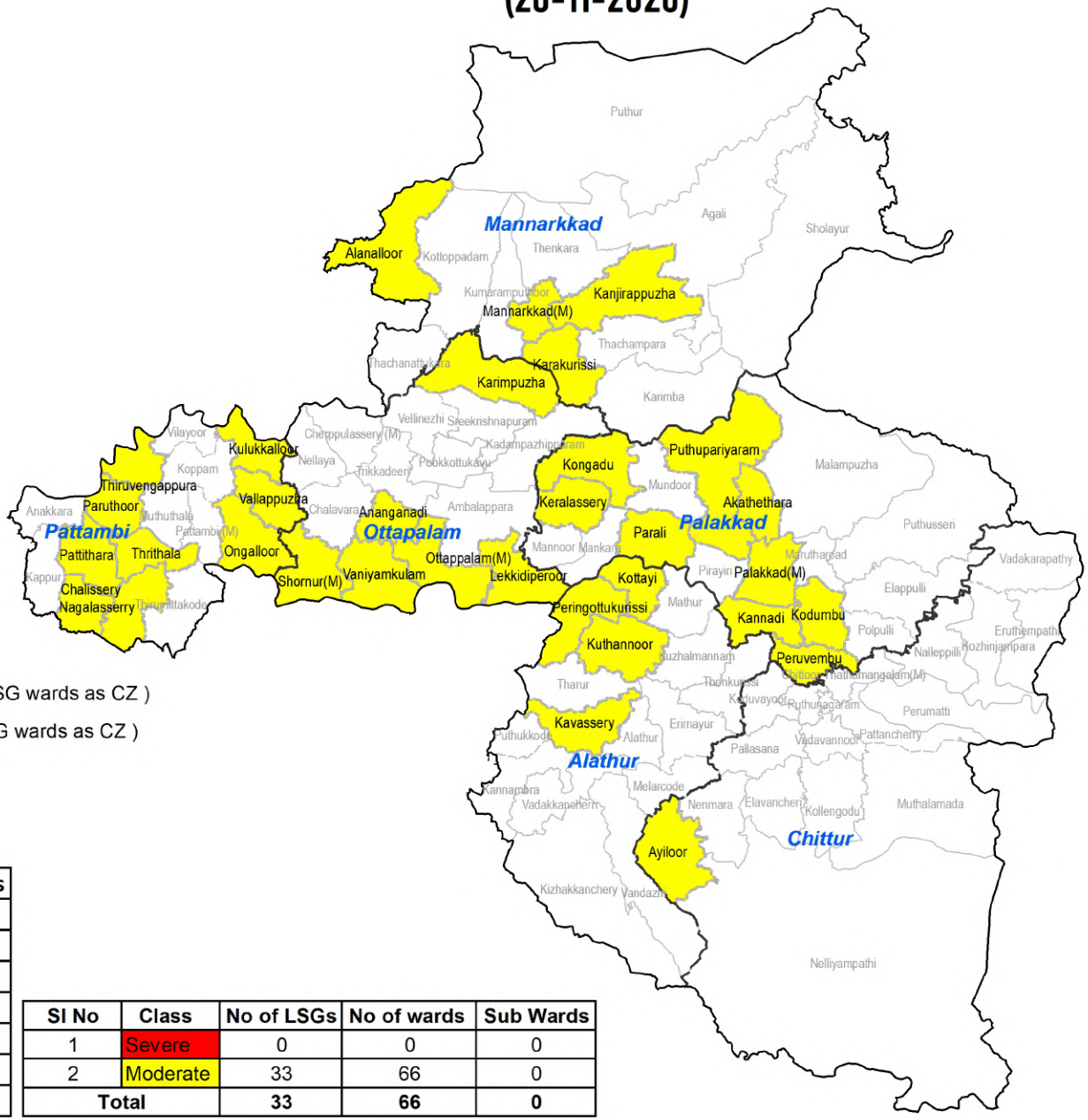

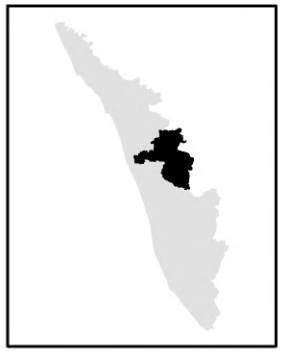

Legend

LSG classes

- Moderate (1% to 49% of total LSG wards as CZ)
- Red - Severe(> 50% of total LSG wards as CZ)
- LSG Boundary
- Taluk Boundary
- District Boundary

Sl No	Taluk	No of LSGs
1	Alathur	4
2	Chittur	1
3	Mannarkkad	4
4	Ottapalam	6
5	Palakkad	9
6	Pattambi	9
TOTAL		**33**

Sl No	Class	No of LSGs	No of wards	Sub Wards
1	Severe	0	0	0
2	Moderate	33	66	0
Total		**33**	**66**	**0**

KSEOC, KSDMA

External boundaries are not verified. Reference purpose only.

0 2.75 5.5 11 16.5 22 Km

COVID - 19
MALAPPURAM

Local Self Governments(LSG) requiring Special Attention based on Containment Zones (CZ)
(28-11-2020)

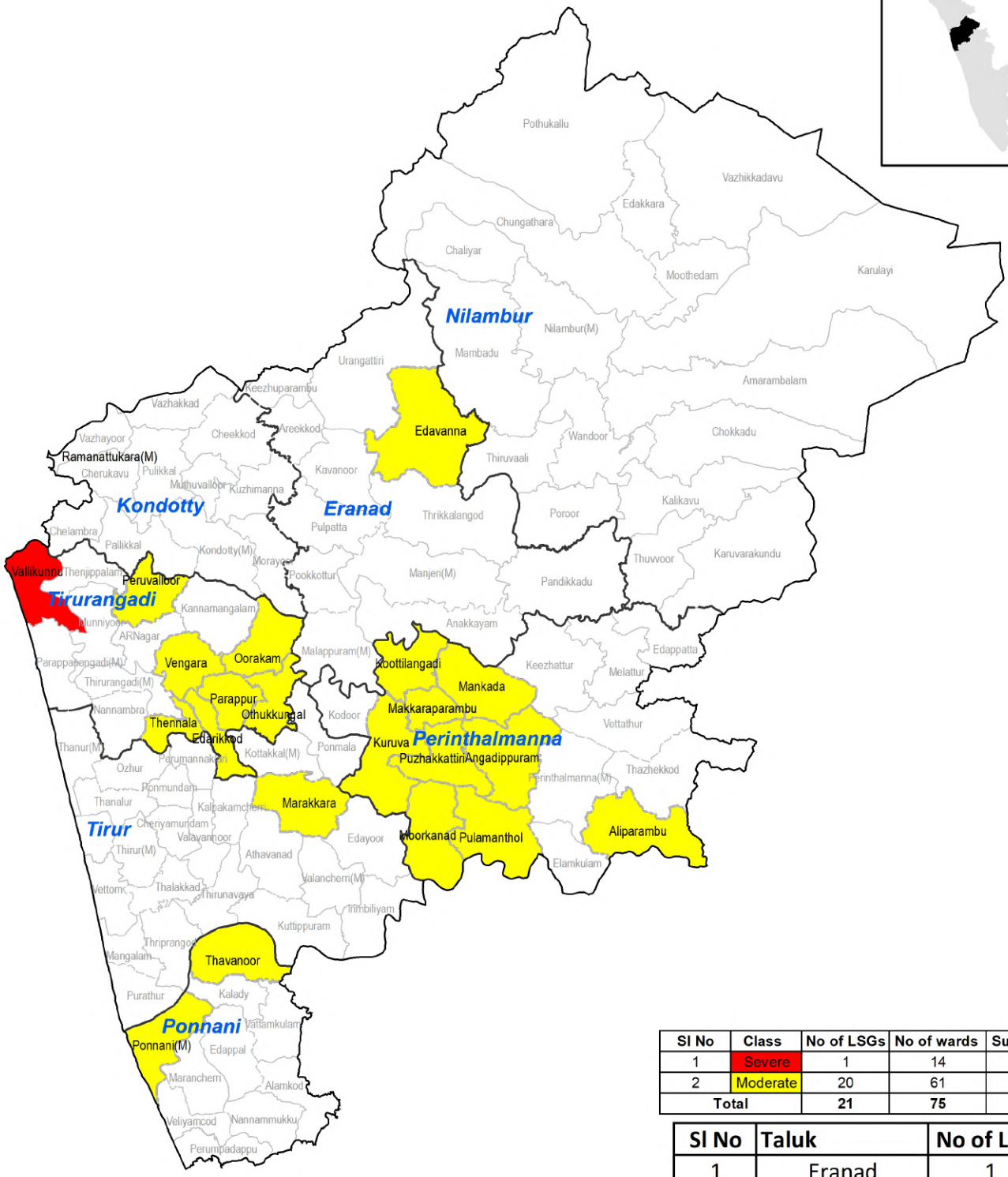
N
Nilambur
Kondotty
Eranad
Tirurangadi
Perinthalmanna
Tirur
Ponnani
Vallikunnu
Edavanna
Vengara
Oorakam
Parappur
Othukkungal
Thennala
Edarikkod
Kuruva
Puzhakkattiri
Angadippuram
Makkaraparambu
Mankada
Koottilangadi
Marakkara
Moorkanad
Pulamanthol
Aliparambu
Thavanoor
Ponnani(M)
Ramanattukara(M)
Peruvallur
Malappuram(M)
Manjeri(M)
Nilambur(M)
Pothukallu
Vazhikkadavu
Edakkara
Chungathara
Chaliyar
Moothedam
Karulayi
Mambadu
Urangattiri
Amarambalam
Wandoor
Chokkadu
Thiruvaali
Kavanoor
Kalikavu
Poroor
Thrikkalangod
Pulpatta
Thuvvoor
Karuvarakundu
Pandikkadu
Anakkayam
Edappatta
Keezhattur
Melattur
Vettathur
Thazhekkod
Elamkulam
Kodoor
Ponmala
Kottakkal(M)
Thirurangadi(M)
Parappanangadi(M)
Tirur(M)
Valanchery(M)
Thirunavaya
Athavanad
Edayoor
Kuttippuram
Trimbiliyam
Purathur
Kalady
Vattamkulam
Edappal
Maranchery
Alamkod
Nannammukku
Perumpadappu
Veliyamood
Thrippangode
Mangalam
Purathur
Ozhur
Perumanna Klari
Thanalur
Ponmundam
Kalpakamcheri
Cheriyamundam
Valavannoor
Vettom
Thalakkad
Chelambra
Pallikkal
Vazhayoor
Cherukavu
Muthuvallur
Kuzhimanna
Cheekkod
Areekkod
Vazhakkad
Keezhuparambu
Vallikunnu
Thenjippalam
Peruvallur
Kannamangalam
Munniyoor
ARNagar
Nannambra
Thanur(M)

COVID - 19
KOZHIKODE

Local Self Governments(LSG) requiring Special Attention based on Containment Zones (CZ) (28-11-2020)

N

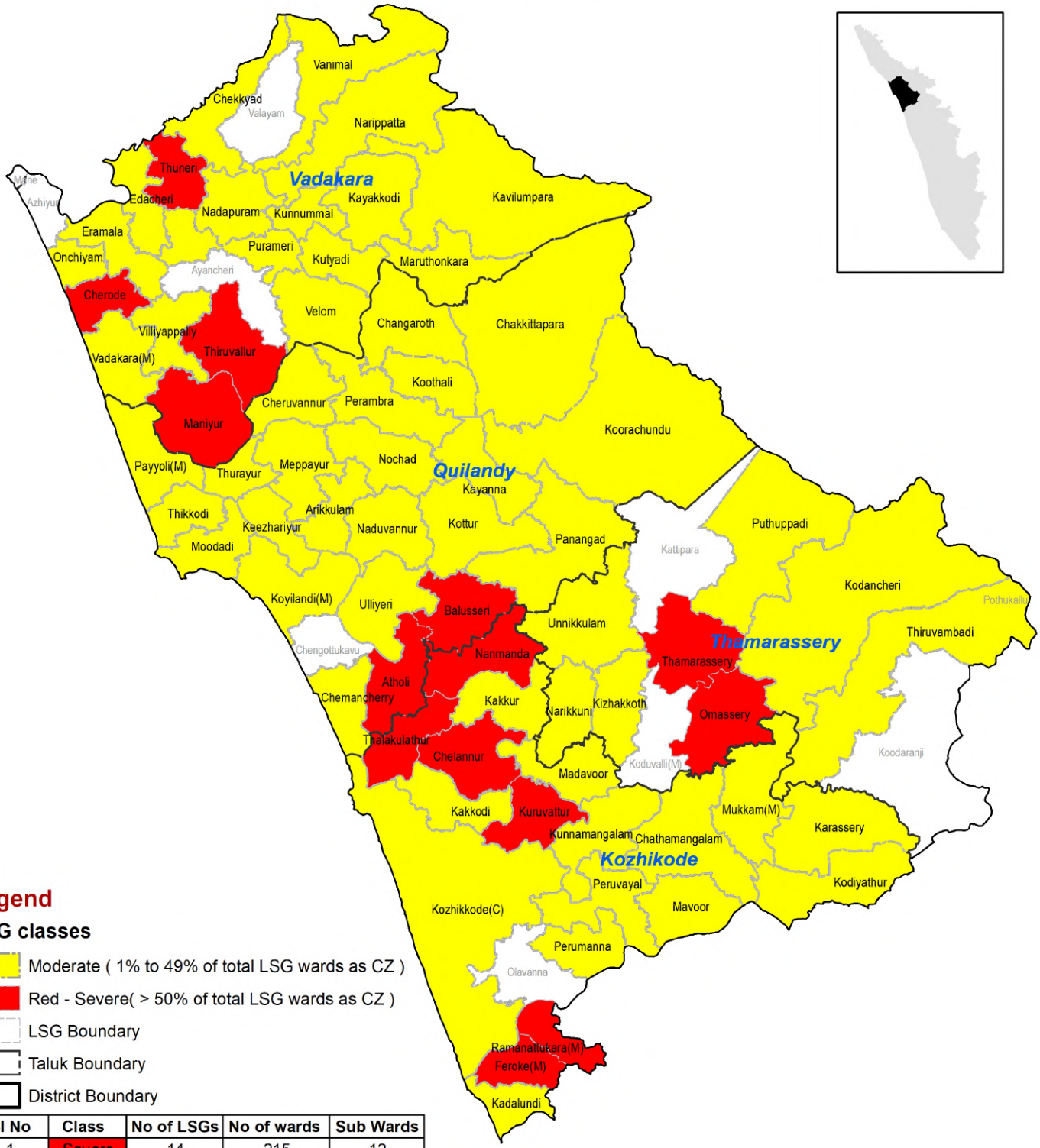

Legend

LSG classes

- Moderate (1% to 49% of total LSG wards as CZ)
- Red - Severe(> 50% of total LSG wards as CZ)
- LSG Boundary
- Taluk Boundary
- District Boundary

Sl No	Class	No of LSGs	No of wards	Sub Wards
1	Severe	14	215	12
2	Moderate	56	262	36
Total		**70**	**477**	**48**

Sl No	Taluk	No of LSGs
1	Kozhikode	19
2	Quilandy	23
3	Thamarassery	8
4	Vadakara	20
TOTAL		**70**

KSEOC, KSDMA

External boundaries are not verified. Reference purpose only.

0 1.75 3.5 7 10.5 14 Km

COVID - 19
WAYANAD

Local Self Governments(LSG) requiring Special Attention based on Containment Zones (CZ) (28-11-2020)

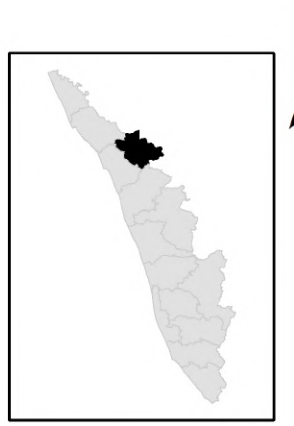

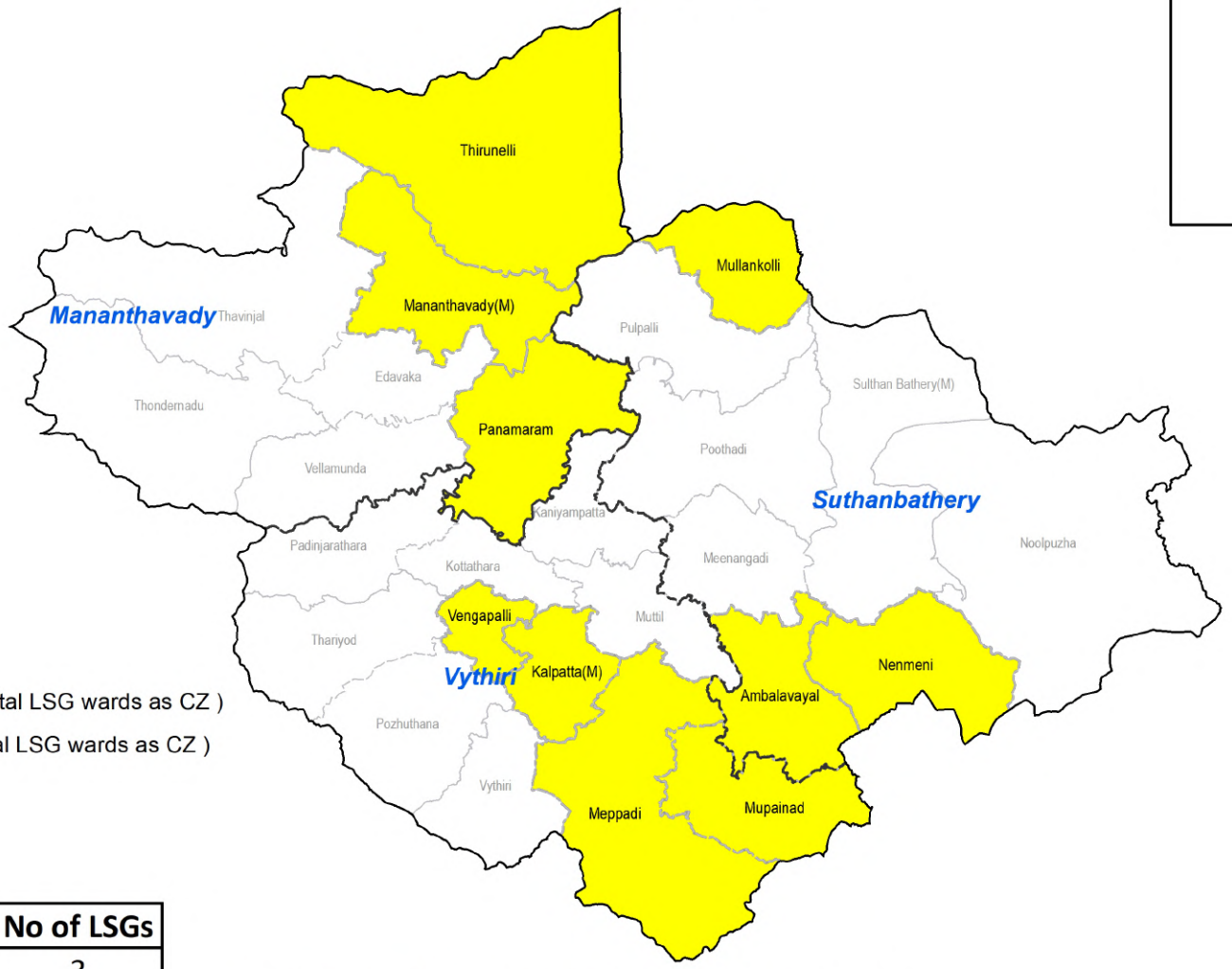

Legend

LSG classes

- Moderate (1% to 49% of total LSG wards as CZ)
- Red - Severe(> 50% of total LSG wards as CZ)
- LSG Boundary
- Taluk Boundary
- District Boundary

Sl No	Taluk	No of LSGs
1	Mananthavady	3
2	Suthanbathery	3
3	Vythiri	4
TOTAL		**10**

Sl No	Class	No of LSGs	No of wards	Sub Wards
1	Severe	0	0	0
2	Moderate	10	21	6
Total		**10**	**21**	**6**

KSEOC, KSDMA

External boundaries are not verified. Reference purpose only.

0 2 4 8 12 16 Km

COVID - 19
KANNUR

Local Self Governments(LSG) requiring Special Attention based on Containment Zones (CZ) (28-11-2020)

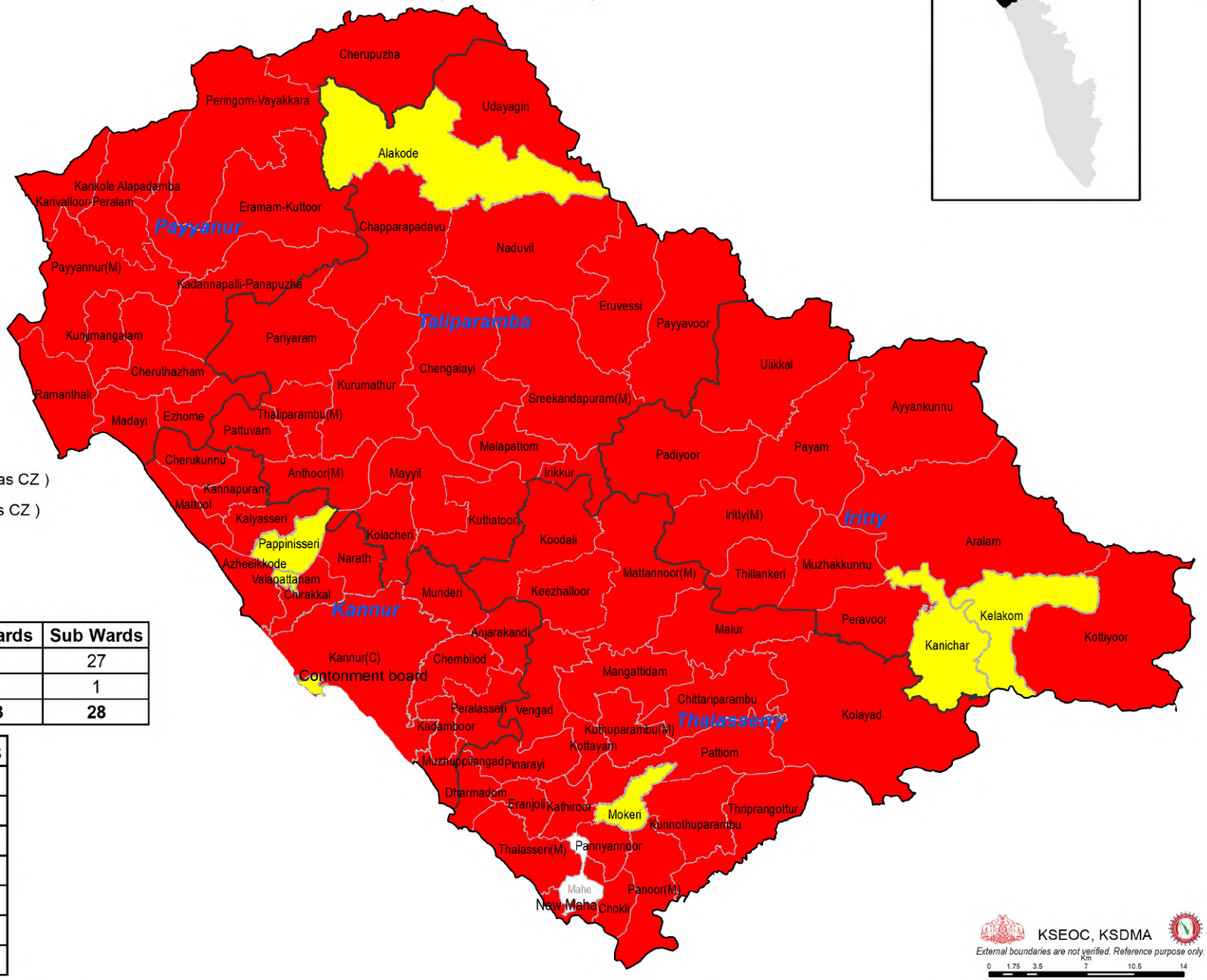

Legend

LSG classes

- Moderate (1% to 49% of total LSG wards as CZ)
- Red - Severe(> 50% of total LSG wards as CZ)
- LSG Boundary
- Taluk Boundary
- District Boundary

Sl No	Class	No of LSGs	No of wards	Sub Wards
1	Severe	75	991	27
2	Moderate	7	42	1
Total		**82**	**1033**	**28**

Sl No	Taluk	No of LSGs
1	Iritty	12
2	Kannur	16
3	Payyanur	12
4	Taliparamba	18
5	Thalasserry	23
6	Contonment board	1
TOTAL		**82**

COVID - 19
KASARAGOD

Local Self Governments (LSG) requiring Special Attention based on Containment Zones (CZ) (28-11-2020)

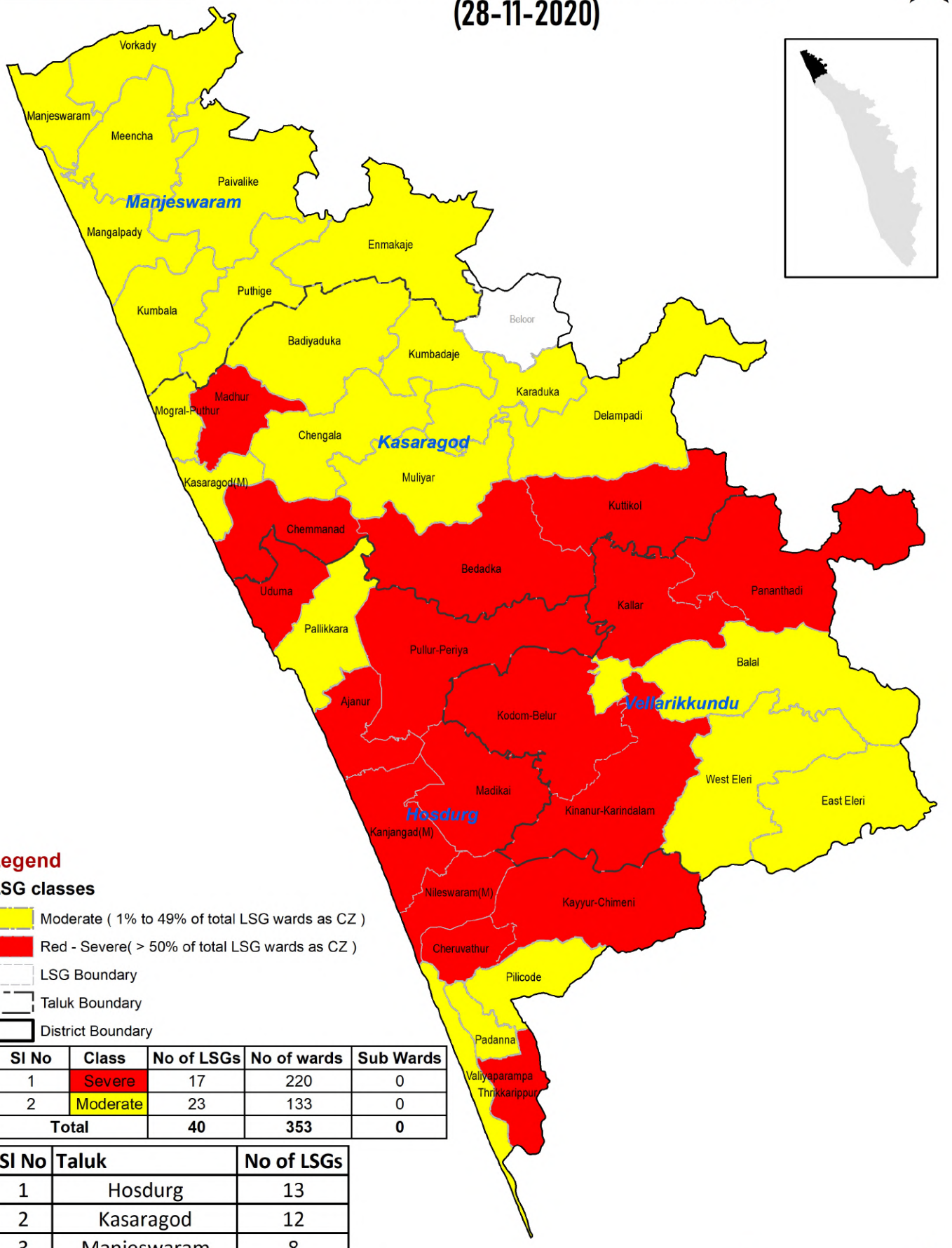

Legend

LSG classes

- Moderate (1% to 49% of total LSG wards as CZ)
- Red - Severe(> 50% of total LSG wards as CZ)
- LSG Boundary
- Taluk Boundary
- District Boundary

Sl No	Class	No of LSGs	No of wards	Sub Wards
1	Severe	17	220	0
2	Moderate	23	133	0
Total		**40**	**353**	**0**

Sl No	Taluk	No of LSGs
1	Hosdurg	13
2	Kasaragod	12
3	Manjeswaram	8
4	Vellarikkundu	7
TOTAL		**40**

KSEOC, KSDMA

External boundaries are not verified. Reference purpose only.

Km 0 1.75 3.5 7 10.5 14